

INFINERGY



Viewpoint Information





OS Reference: E 268029 N 597036

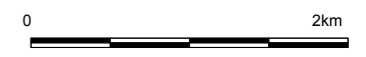
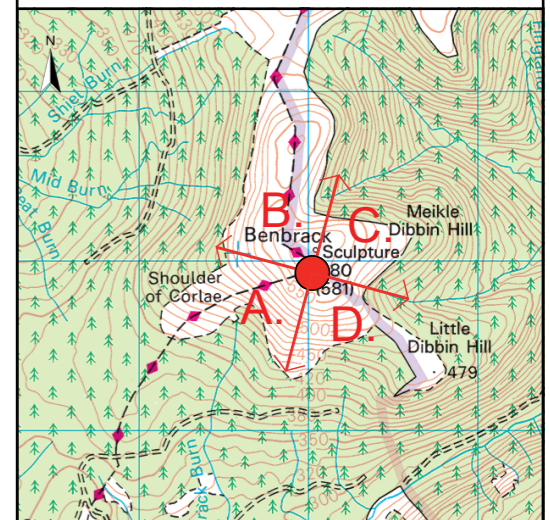
Viewpoint height: 574m (AOD)

Distance to nearest turbine: 5425m (T3)

Direction from site: Northeast

Angle of view: 90 degrees

-  Proposed Shepherd's Rig Turbines
-  Operational & Under Construction Turbines
-  Consented Turbines
-  Other Turbines in planning



Produced By: SE	Ref: P17-1037.052	Rev: A
Produced By: SS	Date: 07_09_2018	

Figure 8.60
360 Degree Cumulative Wireframes
Viewpoint 10: Southern Upland Way, Benbrack (Striding Arch)

SHEPHERDS' RIG WIND FARM